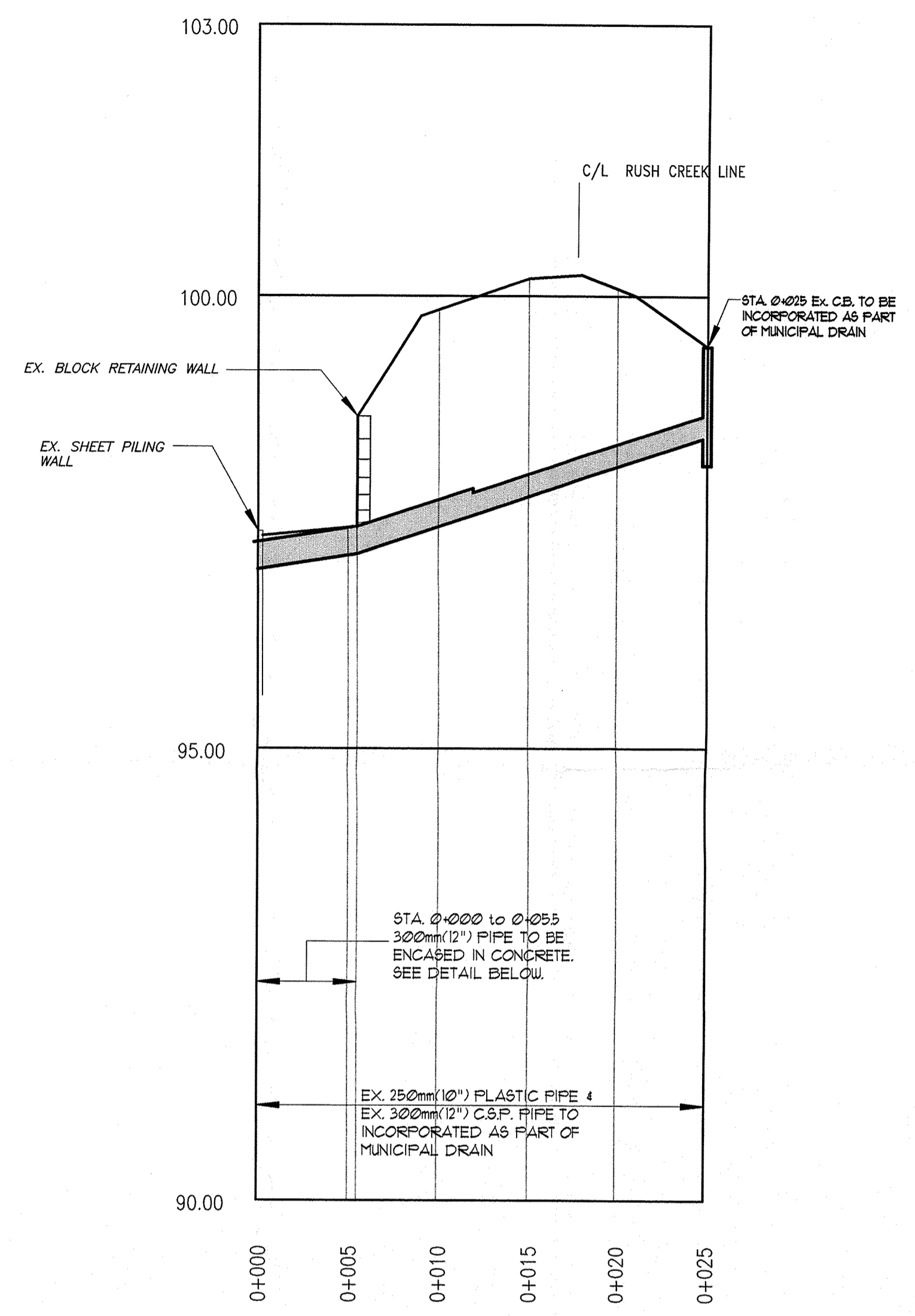


ROLL No.	OWNERSHIP	HECTARES
1) 01-058-08	J. & J. WITLOX	0.21
2) 001-058-01	789326 ONTARIO INC.	0.21
3) 01-058-03	B. POLEY	0.20
4) 01-058-07	A. & J. ROKEBY	0.24
5) 01-058-11	A. VAN KASTEREN	0.41
6) 01-270	J. & H. HOFSTEE	0.41
7) 01-057	R. STEPHENS	0.53
8) 01-056	R. MCLEAN	0.21
9) 01-054-10	B. POLEY	0.34

**PLAN SCALE 1: 2500**

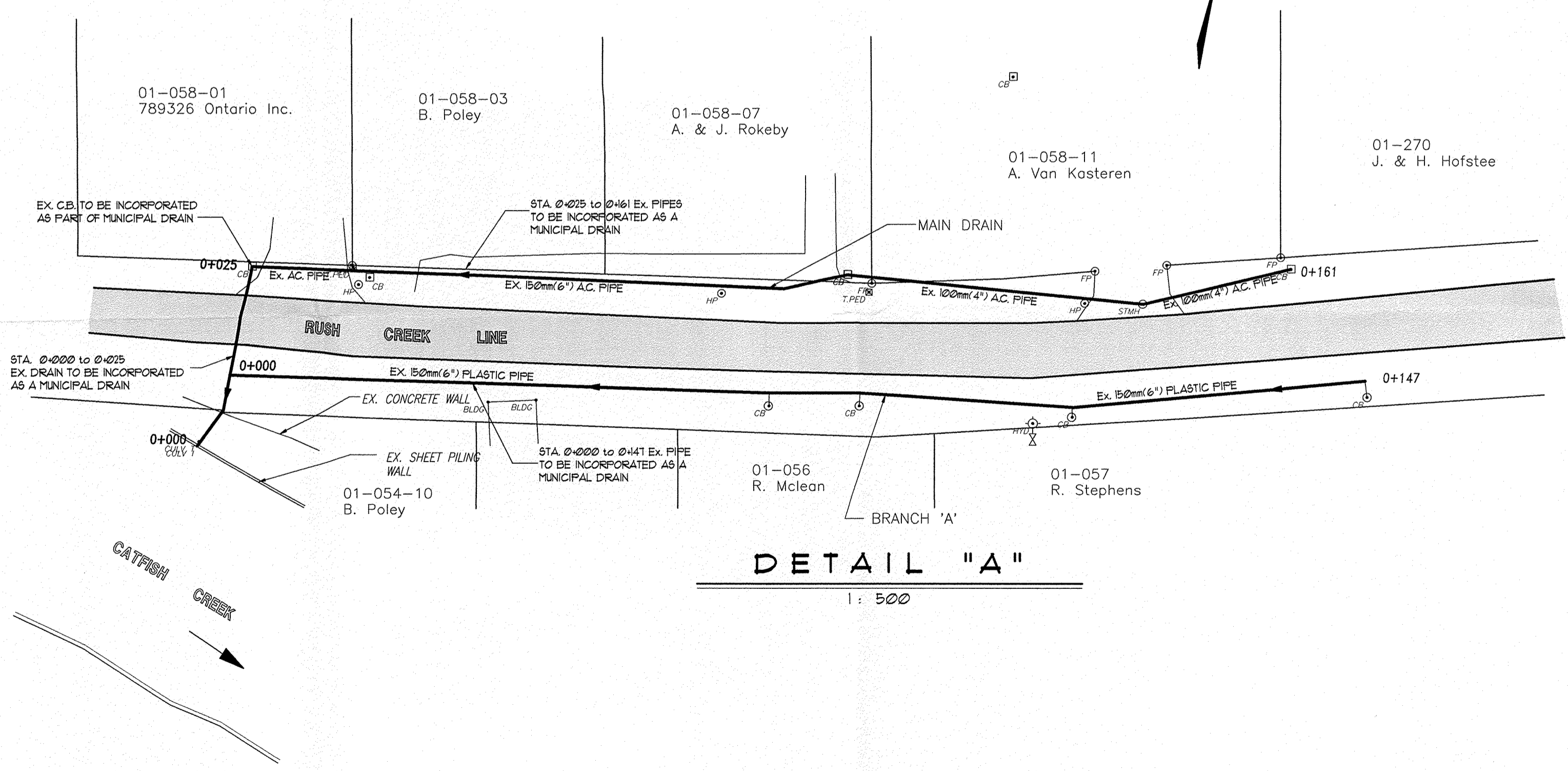
**GENERAL NOTES**

- 1/ THE WORKING WIDTH AVAILABLE TO THE CONTRACTOR TO CONSTRUCT THE NEW DRAINS SHALL CONSIST OF THOSE LANDS IMMEDIATELY ADJACENT TO THE DRAIN AND CONNECTIONS AND SHALL NOT EXCEED AN AVERAGE WIDTH OF 10 METERS. THE WORKING WIDTH SHALL BE 10 METERS FOR PURPOSES OF FUTURE MAINTENANCE.
- 2/ ALL OWNERS ALONG THE COURSE OF THE DRAIN SHALL MAKE AN ACCESS ROUTE FROM THE NEAREST ROAD TO THE DRAIN LOCATION AVAILABLE TO THE CONTRACTOR THE AVERAGE WIDTH OF THIS ROUTE SHALL NOT EXCEED 8 METERS. THE ACCESS ROUTE SHALL ALSO APPLY FOR FUTURE MAINTENANCE PURPOSES.
- 3/ CONTRACTOR TO VERIFY EXACT LOCATION AND ELEVATION OF ALL UTILITIES PRIOR TO CONSTRUCTION.

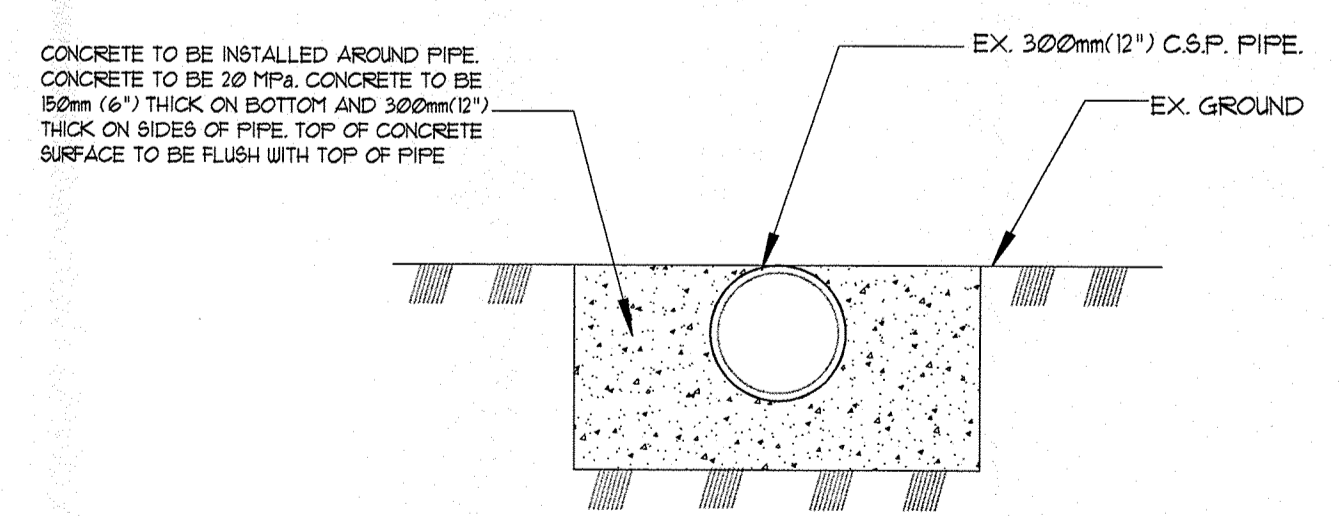


**MAIN DRAIN PROFILE  
Sta 0+000 to 0+025**

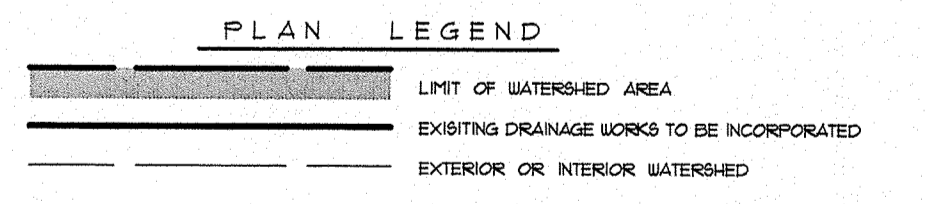
SCALE: HOR 1: 5000  
VERT. 1: 50



**DETAIL "A"  
1: 500**



**OUTLET PIPE DETAIL  
Sta. 0+000 to 0+025  
N.T.S.**



Drainage Superintendent: DON WEIR (T73-5344)

**RUSH CREEK LINE DRAIN**  
TOWNSHIP OF MALAHIDE

Drawn By: JMS	Field Book: B-129/GP8	JOB No. 93107	Drawing No. 1 of 1
Date: MAY 28 2000	PLANS & PROFILE		

**SPRIET ASSOCIATES LIMITED**  
LONDON CONSULTING ENGINEERS  
155 YORK STREET --LONDON (519) 672-4100--N6A 1A8