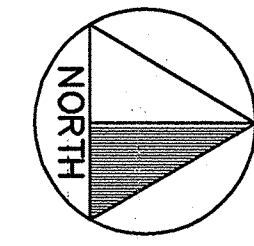


TOTAL DRAINAGE AREA=28.44 ha

CON 1 - LOT 9



1-137

0.08ha
1-138
#49216

CON 2 - LOT 10

8.09ha
1-135
#49014

8.57ha



0.4ha
1-139
#5299

CON 1 - LOT 11

CON 2 - LOT 11

LEGEND

- EXISTING STORM SEWER OR MUNICIPAL DRAIN
 - - - PROPOSED STORM SEWER
 - o o PROPOSED MANHOLE, EXISTING/FUTURE
 - • PROPOSED CATCHBASIN, EXISTING
 - OVERLAND CHANNEL
 - TRIBUTARY AREA
 - EXISTING CONTOURS
 - ➔ MAJOR FLOW PATH
- 0.17ha
1-144-04
#5063
- AREA
ROLL #
911#



METRIC SCALE. HORIZ. 1:1000

No.	REVISION	DATE	BY
1	ADDED 911 NUMBERS	15 JULY 08	AG

TOWNSHIP OF MALAHIDE

CJDL
Consulting Engineers

Cyril J. Demeyere Limited
P.O. Box 606, 261 Broadway
Tilsonburg, Ontario, N4G 4J1
Tel: 519-688-1000
866-302-9886
Fax: 519-842-3235
cjdeng@oxford.net

DIXIE ESTATES SUBDIVISION
MAINTENANCE ASSESSMENT DIAGRAM

DESIGN BY: AG	DRAWN BY: DLS	CHECKED BY: PJP
PROJECT NO. 0619	SURVEY BY: TPM	DATE: APRIL 2008

DRAWING No. **3A**